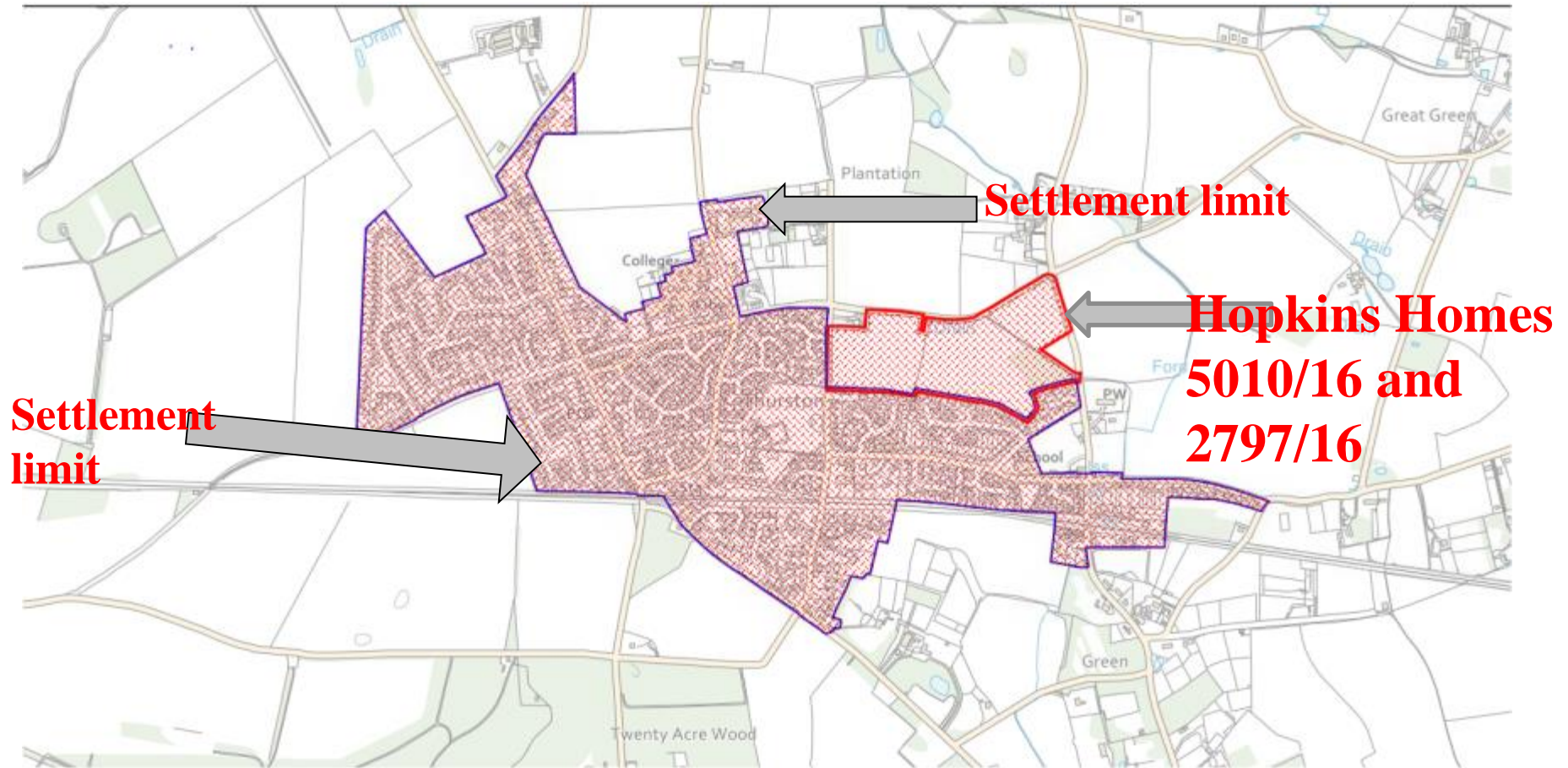
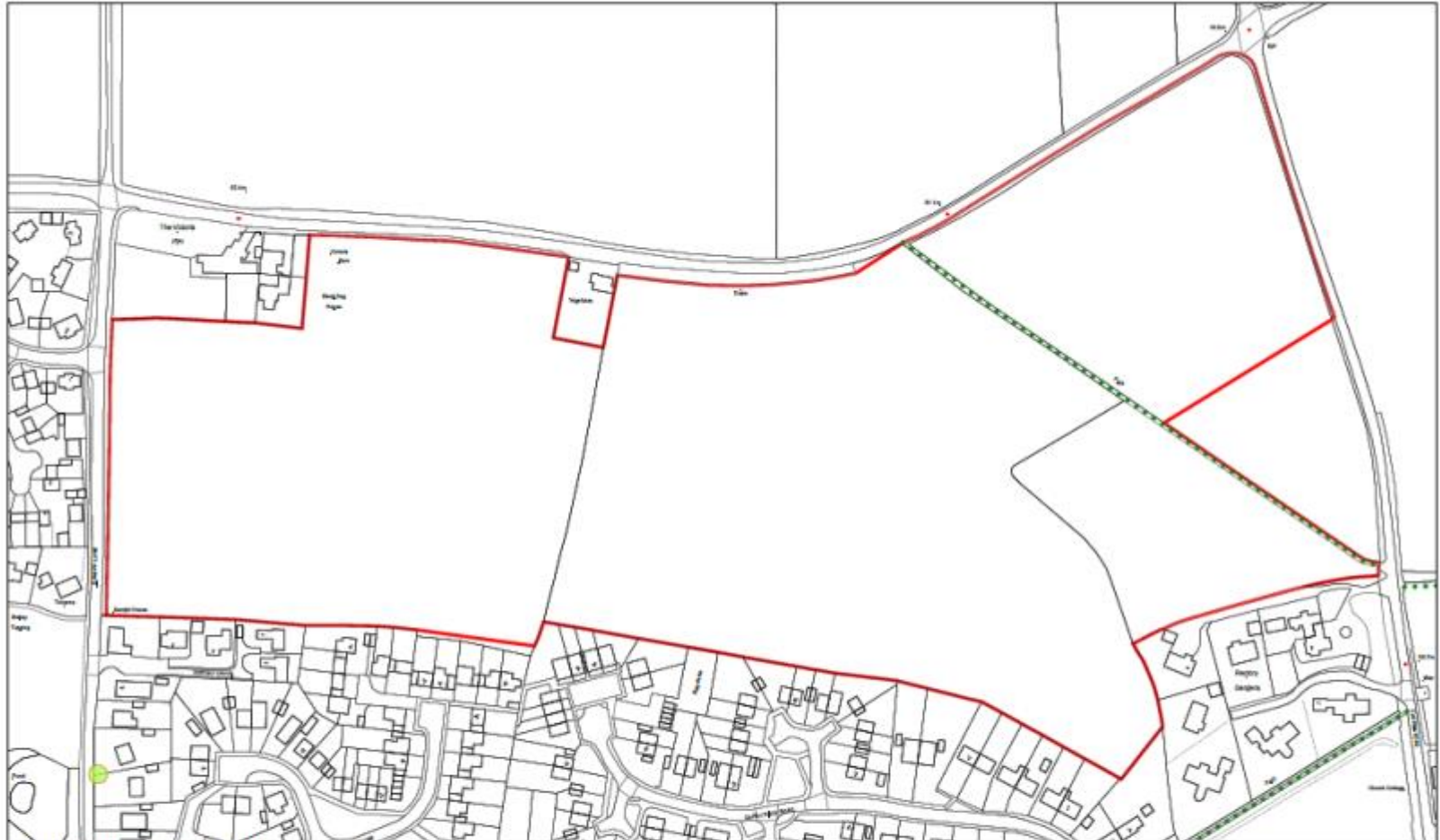




Verbal Updates:

- Confirmation and summary of any 3rd Party representations received not previously issued to members.
- Confirmation and summary of any consultee responses received not previously issued to members
- Confirmation of any changes to recommendation, conditions or reasons.





Committee Site Plan

5010/16 Land to the South of Norton Road Thurston IP31 3QH



MID SUFFOLK DISTRICT COUNCIL

131, High Street, Needham Market, IP6 8DL
 Telephone : 01449 724500
 email: customerservice@csduk.com
 www.midsuffolk.gov.uk

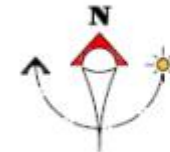
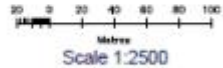


SCALE 1:2500

Reproduced by permission of
 Ordnance Survey on behalf of HMSO.
 © Crown copyright and database right 2017
 Ordnance Survey Licence number: 100017819
 Date Printed : 16/06/2017

Do not scale from this drawing to ascertain dimensions.

Copyright for all designs and drawings shall remain with Hopkins Homes in accordance with the Copyright Act.



Key

- Site Boundary
 - New Landscaped Delf
 - Ecological And Surface Water Absorption Area Within Informal Pathland Setting
 - Vehicle Access Into Site From Driveway Lane
 - Proposed Footpath and Gym/Ten Trail
 - Indicative Main Street
 - Indicative Secondary Street
 - Potential Footpath Link
 - Existing Public Footpath
 - Proposed Public Open Space
 - Allotments
 - Informal Historical Area
 - Proposed Churchyard Extension
 - Proposed 2m Footpath/Cycle way widened to 3.0m as necessary for emergency access
 - Replacement Hedge Planting Near Of Visibility Sides
 - Existing Residential Development
 - Potential Location Of Four Water Pump Station
 - Existing Hedges To Be Retained Where Possible
- Storey Heights**
- 1 - 1.5 Storey Development: 6.0-7.0m ridge height
 - 2 Storey Development: 7.5-8.5m ridge height
 - Possible Locations for 2.5-3 Storey Development: 8.5-12.0m ridge height

Thurston, Suffolk

